














Legend

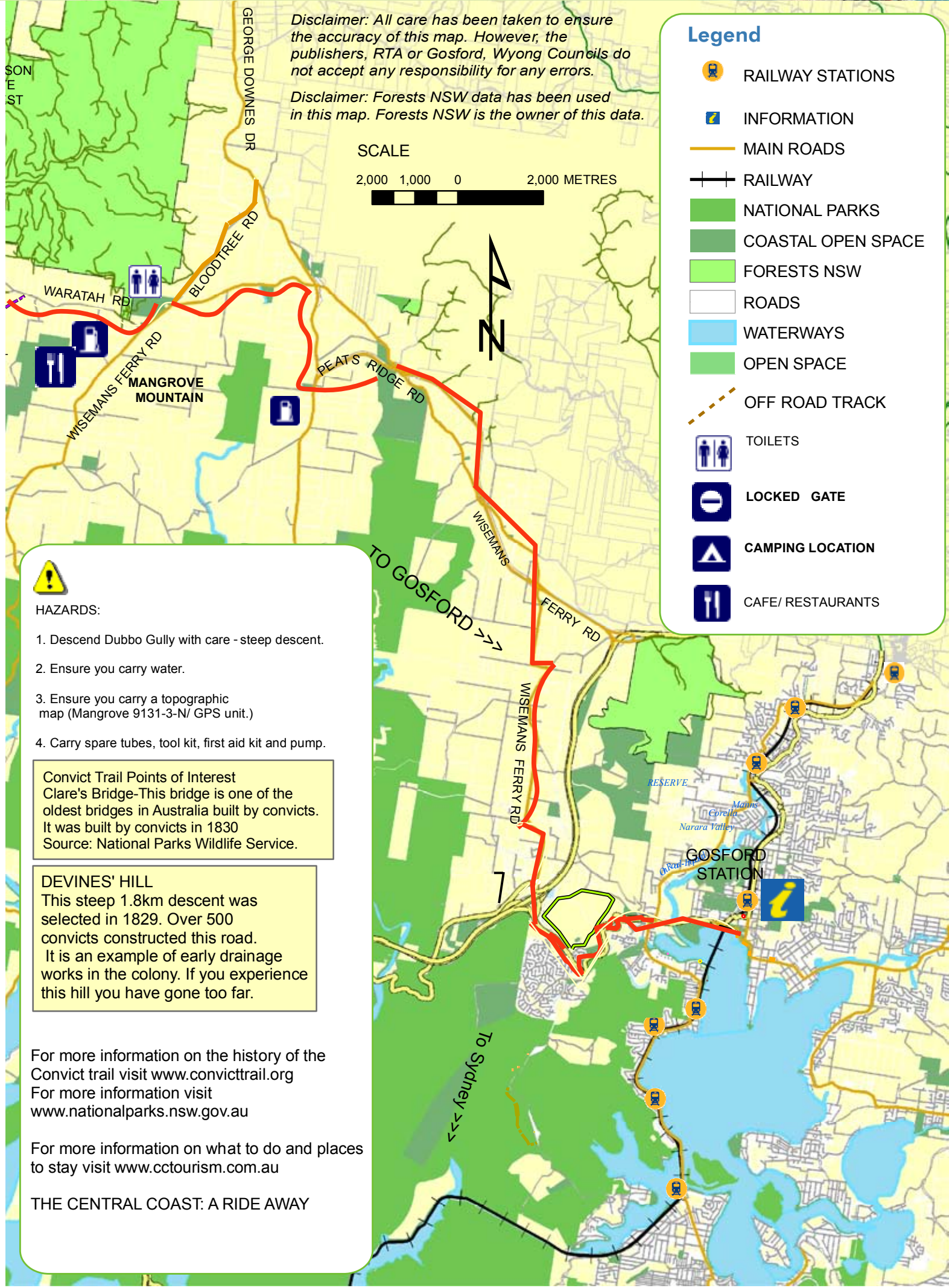
-  RAILWAY STATIONS
-  INFORMATION
-  MAIN ROADS
-  RAILWAY
-  NATIONAL PARKS
-  COASTAL OPEN SPACE
-  FORESTS NSW
-  ROADS
-  WATERWAYS
-  OPEN SPACE
-  OFF ROAD TRACK
-  TOILETS
-  LOCKED GATE
-  CAMPING LOCATION
-  CAFE/ RESTAURANTS

Disclaimer: All care has been taken to ensure the accuracy of this map. However, the publishers, RTA or Gosford, Wyong Councils do not accept any responsibility for any errors.

Disclaimer: Forests NSW data has been used in this map. Forests NSW is the owner of this data.

SCALE

2,000 1,000 0 2,000 METRES



HAZARDS:

1. Descend Dubbo Gully with care - steep descent.
2. Ensure you carry water.
3. Ensure you carry a topographic map (Mangrove 9131-3-N/ GPS unit.)
4. Carry spare tubes, tool kit, first aid kit and pump.

Convict Trail Points of Interest
 Clare's Bridge-This bridge is one of the oldest bridges in Australia built by convicts. It was built by convicts in 1830
 Source: National Parks Wildlife Service.

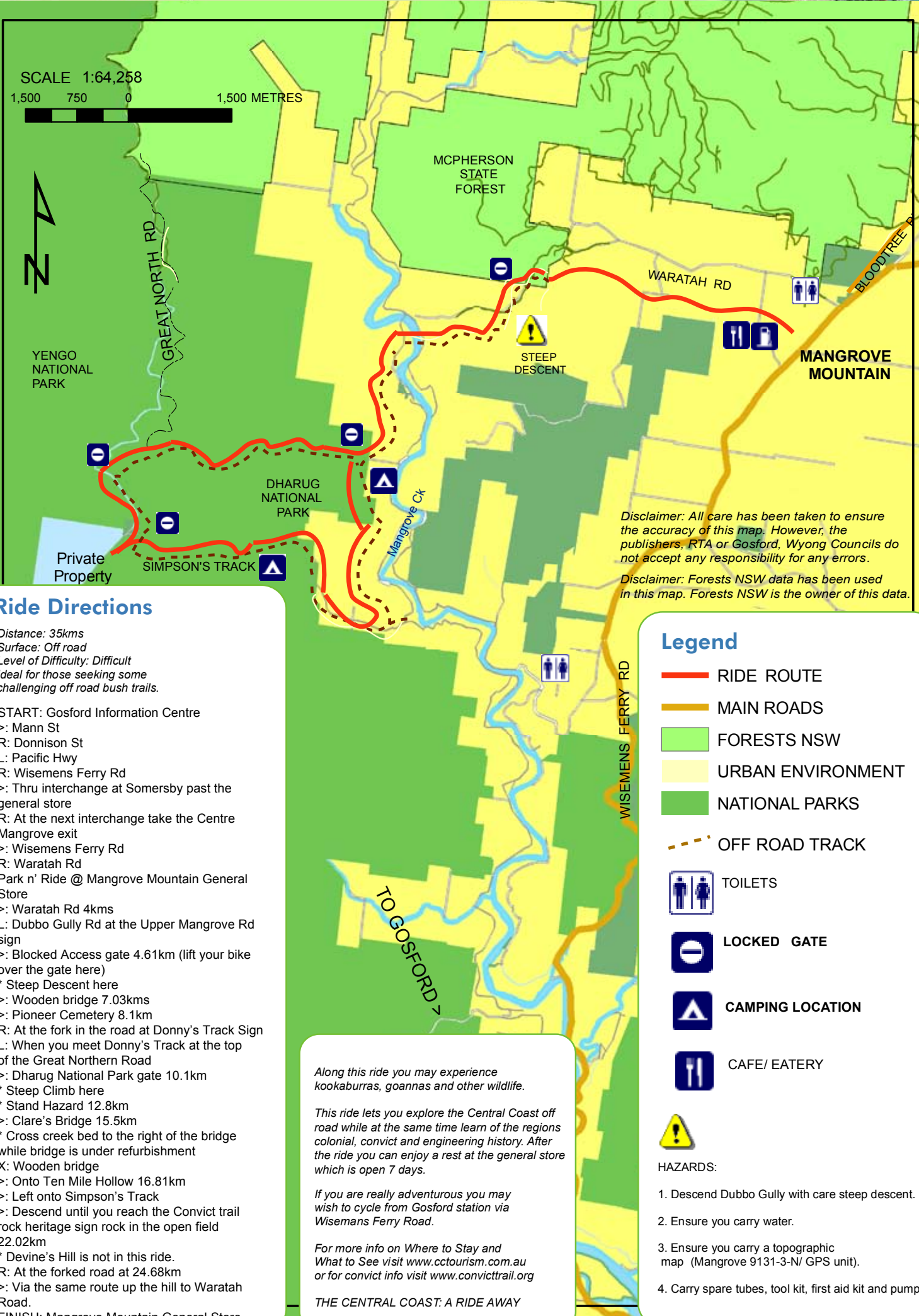
DEVINES' HILL

This steep 1.8km descent was selected in 1829. Over 500 convicts constructed this road. It is an example of early drainage works in the colony. If you experience this hill you have gone too far.

For more information on the history of the Convict trail visit www.convicttrail.org
 For more information visit www.nationalparks.nsw.gov.au

For more information on what to do and places to stay visit www.cctourism.com.au

THE CENTRAL COAST: A RIDE AWAY



Disclaimer: All care has been taken to ensure the accuracy of this map. However, the publishers, RTA or Gosford, Wyong Councils do not accept any responsibility for any errors.

Disclaimer: Forests NSW data has been used in this map. Forests NSW is the owner of this data.

Ride Directions

Distance: 35kms
 Surface: Off road
 Level of Difficulty: Difficult
 Ideal for those seeking some challenging off road bush trails.

- START: Gosford Information Centre
 >: Mann St
 R: Donnison St
 L: Pacific Hwy
 R: Wisemans Ferry Rd
 >: Thru interchange at Somersby past the general store
 R: At the next interchange take the Centre Mangrove exit
 >: Wisemans Ferry Rd
 R: Waratah Rd
 Park n' Ride @ Mangrove Mountain General Store
 >: Waratah Rd 4kms
 L: Dubbo Gully Rd at the Upper Mangrove Rd sign
 >: Blocked Access gate 4.61km (lift your bike over the gate here)
 * Steep Descent here
 >: Wooden bridge 7.03kms
 >: Pioneer Cemetery 8.1km
 R: At the fork in the road at Donny's Track Sign
 L: When you meet Donny's Track at the top of the Great Northern Road
 >: Dharug National Park gate 10.1km
 * Steep Climb here
 * Stand Hazard 12.8km
 >: Clare's Bridge 15.5km
 * Cross creek bed to the right of the bridge while bridge is under refurbishment
 X: Wooden bridge
 >: Onto Ten Mile Hollow 16.81km
 >: Left onto Simpson's Track
 >: Descend until you reach the Convict trail rock heritage sign rock in the open field 22.02km
 * Devine's Hill is not in this ride.
 R: At the forked road at 24.68km
 >: Via the same route up the hill to Waratah Road.
 FINISH: Mangrove Mountain General Store

Legend

- RIDE ROUTE
- MAIN ROADS
- FORESTS NSW
- URBAN ENVIRONMENT
- NATIONAL PARKS
- OFF ROAD TRACK
- TOILETS
- LOCKED GATE
- CAMPING LOCATION
- CAFE/ EATERY

- HAZARDS:**
1. Descend Dubbo Gully with care steep descent.
 2. Ensure you carry water.
 3. Ensure you carry a topographic map (Mangrove 9131-3-N/ GPS unit).
 4. Carry spare tubes, tool kit, first aid kit and pump.

Along this ride you may experience kookaburras, goannas and other wildlife.

This ride lets you explore the Central Coast off road while at the same time learn of the regions colonial, convict and engineering history. After the ride you can enjoy a rest at the general store which is open 7 days.

If you are really adventurous you may wish to cycle from Gosford station via Wisemans Ferry Road.

For more info on Where to Stay and What to See visit www.ctourism.com.au or for convict info visit www.convicttrail.org

THE CENTRAL COAST: A RIDE AWAY